







# Child Wellbeing Index

The Child Well-Being Index uses the methodology and approach applied to the Indices of Deprivation to create a small area index exclusively for children. This profile is intended to provide an evidence base for tackling child poverty in Bristol

For YouTube tutorials on using Instant Atlas see [How to use InstantAtlas Dynamic Reports](#)

[Metadata](#)

	View	Export
LSOA01	<a href="#">ChildWellbeing_Profile_Report</a>  <a href="#">Deprivation Area Profile Map</a>  <a href="#">Table</a> 	<a href="#">XML</a>  <a href="#">Excel</a>  <a href="#">CSV</a> 

[<< Back](#)