









Bristol Schools Population

Data from the Bristol Annual School Census, conducted annually in January. Includes the School Population, Percentage of Children with English as an Additional Language, Children with Special Educational Needs, Children on School Action and School Action Plus, Statemented Children and Children with Free School Meal Eligibility

For YouTube tutorials on using Instant Atlas see [How to use InstantAtlas Dynamic Reports/b](#)

[Metadata](#) ⓘ

| | View | Export |
|---------------------------|--|---|
| Wards Old | Single Flash Dynamic Map Atlas(CYPS Wards)  HTML5 SingleMap(Ward)  Table  | XML  Excel  CSV  |
| Neighbourhoods Old | Single Flash Dynamic Map Atlas(CYPS NPA)  HTML5 Single Map (Neighbourhoods)  Table  | XML  Excel  CSV  |
| Bristol | Table  | XML  Excel  CSV  |

[<< Back](#)